


Euclid Creek Watershed Program Partnership

EUCLID CREEK WATERSHED COUNCIL

BEACHWOOD • CLEVELAND • EUCLID

HIGHLAND HEIGHTS • LYNTHURST • MAYFIELD

MAYFIELD HEIGHTS • RICHMOND HEIGHTS • SOUTH EUCLID



Welcome!

As folks arrive, there are some hard copies of previously emailed referenced materials if folks would like to have one.

All Members & Guests:

Please feel free to take a copy of the Agenda, Roster, and the LESS Flyer

For Voting Members:

Please also take a copy of the June 2022 Draft Minutes AND an Official Designee Form

Euclid Creek Watershed Council

September 13th, 2022 Meeting

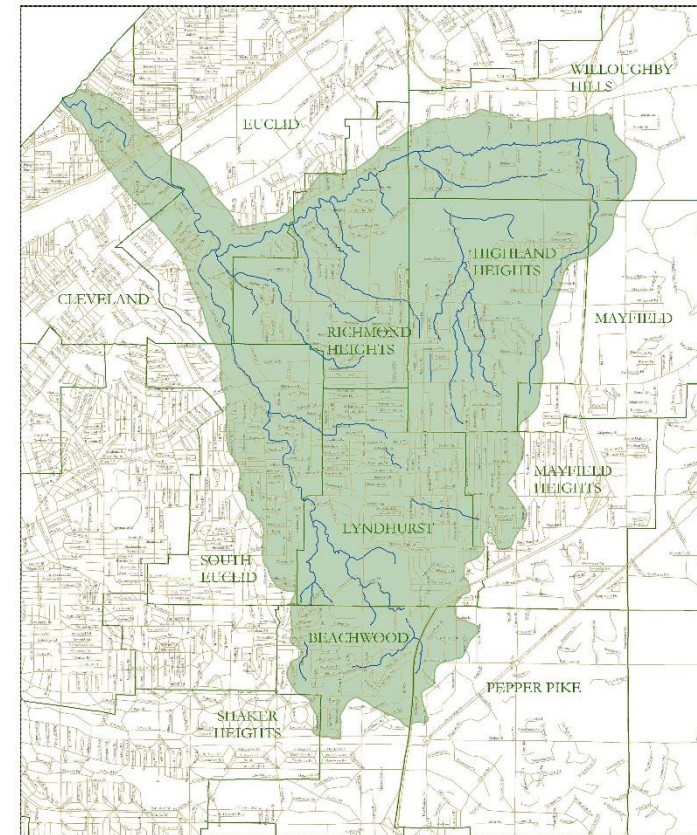

Euclid Creek Watershed Program Partnership

EUCLID CREEK WATERSHED COUNCIL

BEACHWOOD • CLEVELAND • EUCLID

HIGHLAND HEIGHTS • LYNDHURST • MAYFIELD

MAYFIELD HEIGHTS • RICHMOND HEIGHTS • SOUTH EUCLID



Legend

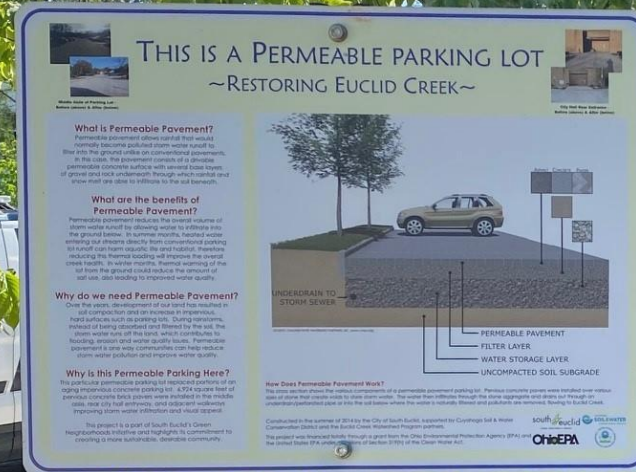
- Roads
- Euclid Creek
- Municipal Boundary
- Watershed Boundary



0.9 0.45 0 0.9 1.8 2.7 Miles

Agenda

- Welcome & Introductions
- Admin Items
- Workplan Discussions
- Additional Business
- Schedule next meeting
- Adjourn Meeting



Please introduce yourself!

Name, Title, Community
Favorite Stormwater BMP

Euclid Creek Watershed Program

Goals:

- To improve the health of the environment in the Euclid Creek Watershed.
- To participate, as public officials and stakeholders, in the implementation of the Euclid Creek Watershed Action Plan.

Missions:

- To address common environmental, stormwater, and development concerns in the Euclid Creek Watershed.
- To raise awareness about and preserve the natural features of the Euclid Creek Watershed.
- To implement programs and practices that protect and restore healthy soil and water resources.



**EUCLID CREEK
WATERSHED COUNCIL**

BEACHWOOD • CLEVELAND • EUCLID
HIGHLAND HEIGHTS • LYNDBURST • MAYFIELD
MAYFIELD HEIGHTS • RICHMOND HEIGHTS • SOUTH EUCLID

Admin Items

- Official designee form
- Chair/Vice Chair
- December 2021 Minutes
- June 2022 Minutes
- Work Plan
- PIPE Plan

Survey Questions

- How would you like to focus ECWC meetings?
- What do you see as the main purpose for the Euclid Creek Watershed Council?
- What is the most important thing you gain from ECWC meetings?
- What do you see as Cuyahoga SWCD's role in watershed health?
- What do you see as the biggest issue facing the Euclid Creek Watershed? (ecological, social, logistical, etc.)

What do you see as the biggest issue facing the Euclid Creek Watershed? (ecological, social, logistical, etc.)



What do you see as Cuyahoga SWCD's role in watershed health?



Watershed Council Purpose & Focus



Euclid Creek Watershed Program Work Plan



Euclid Creek Watershed
Action Plan
Implementation



Watershed Outreach &
Program Partner
Collaboration



Watershed Program
Sustainability & Funding



Additional Watershed
Efforts led by Partner
Agencies

Section 1:

Euclid Creek Watershed Action Plan Implementation

Restoration, Conservation, Green
Infrastructure Projects

Watershed Resources

Grant Opportunities & Technical Assistance

Volunteer Monitoring Program

Model Ordinances

Section 2:

Watershed Outreach & Program Partner Collaboration

PIPE Program

Watershed Outreach

Euclid Creek Watershed Council
Coordination

Watershed Partner Liaison

Section 3:

Watershed Program Sustainability & Funding

Euclid Creek Watershed Council
MOU 2021-2024

Central Lake Erie Basin
Collaborative

NEORSD-ECWP Watershed
Organization Service Program 2022

Section 4:

Additional Watershed Efforts led by Partner Agencies

Cleveland Metroparks

Central Lake Erie Basin Collaborative

Cuyahoga Area of Concern Advisory
Committee

NOACA

Cuyahoga County Healthy Urban Tree
Canopy Grant Program

Work Plan – Recent Happenings

NPS-IS Plan

- Toured Mayfield Sand Ridge, waiting on Phase II Contract
- Editing new version
- Data collection on potential conservation sites

Outreach Materials

- CSWCD Stormwater Poster
- CSWCD Triennial print/digital newsletter
- LESS Program Flyer at Rock the Block
- ECWP Monthly e-News
- Weekly Social Media
- DGP Print newsletter
- ECWP Annual Print newsletter (this month)

Collaborations

- MRG Courses, online, installs, public gardens
- CLEB meetings



NPS-IS Plan Updates

Objective HHM1: Stabilize and restore 15,000 LF of stream channel using bioengineering techniques and natural stream channel design techniques.

Objective HHM2: Reconnect 7,000 linear feet floodplain in incised channels.

Objective HHM3: Daylight 4,000 ft of buried stream



NPS-IS Plan Updates

Objective DRZ2: Reforest 360 acres of riparian buffer

Objective FPB1: Remove or modify 6 dams or inline basin outlet structures to allow for fish migration.

Objective FPB2: Remove or modify undersized culverts to allow for fish migration.

NPS-IS Plan Updates

Objective DCI1: Reduce the rate/amount of stormwater runoff by mitigating impervious area in the riparian buffer zone to reach <10%

Objective LIA1: Reduce the rate and amount of stormwater runoff by mitigating impervious area to reach <18%

Objective LIA2: Add green infrastructure to existing and new development sites, retrofit existing SCMs, remove impervious surfaces and replace with pervious)

NPS-IS Plan Updates

Objective PRES1: Protect 2,056 acres of undeveloped parcels, greenspace, forest, wetland, floodplain, riparian, and headwater habitat in the Euclid Creek watershed through ordinance modification, easements, acquisition, and other means.

Objective PRES2: All Euclid Creek Watershed Communities will adopt and enforce riparian, wetland, and steep slope setback ordinance.

Objective HSTS1: Upgrade 15 off lot discharging HSTS to newer permitted design.

Objective HSTS2: Connect 40 residences utilizing off lot discharging HSTS to municipal sewer system.

Lake Erie Stormwater Rebate Program

Pilot Year

Goal: Promote stormwater management on residential properties by removing barriers and educating landowners.

- Offering rebates on rain barrels and rain gardens to South Euclid residents
- Program developed by CLEB through a community and public engagement process funded by the Northeast Ohio Regional Sewer District (NEORSD).



Additional Business




Euclid Creek Watershed Program Partnership

EUCLID CREEK WATERSHED COUNCIL

BEACHWOOD • CLEVELAND • EUCLID

HIGHLAND HEIGHTS • LYNTHURST • MAYFIELD

MAYFIELD HEIGHTS • RICHMOND HEIGHTS • SOUTH EUCLID



Next meeting(s)


Euclid Creek Watershed Program Partnership

EUCLID CREEK WATERSHED COUNCIL

BEACHWOOD • CLEVELAND • EUCLID

HIGHLAND HEIGHTS • LYNDBURST • MAYFIELD

MAYFIELD HEIGHTS • RICHMOND HEIGHTS • SOUTH EUCLID



Fall/winter meeting

Kate Chapel
Watershed Coordinator
Cuyahoga Soil & Water Conservation District
216-524-6580 x1002

Email: kchapel@cuyahogaswcd.org
Website: www.EuclidCreekWatershed.org

Thank You!

**EUCLID CREEK
WATERSHED COUNCIL**

BEACHWOOD • CLEVELAND • EUCLID
HIGHLAND HEIGHTS • LYNDHURST • MAYFIELD
MAYFIELD HEIGHTS • RICHMOND HEIGHTS • SOUTH EUCLID



Adjourn
